

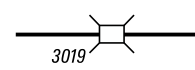
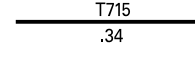




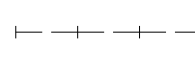





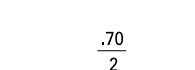


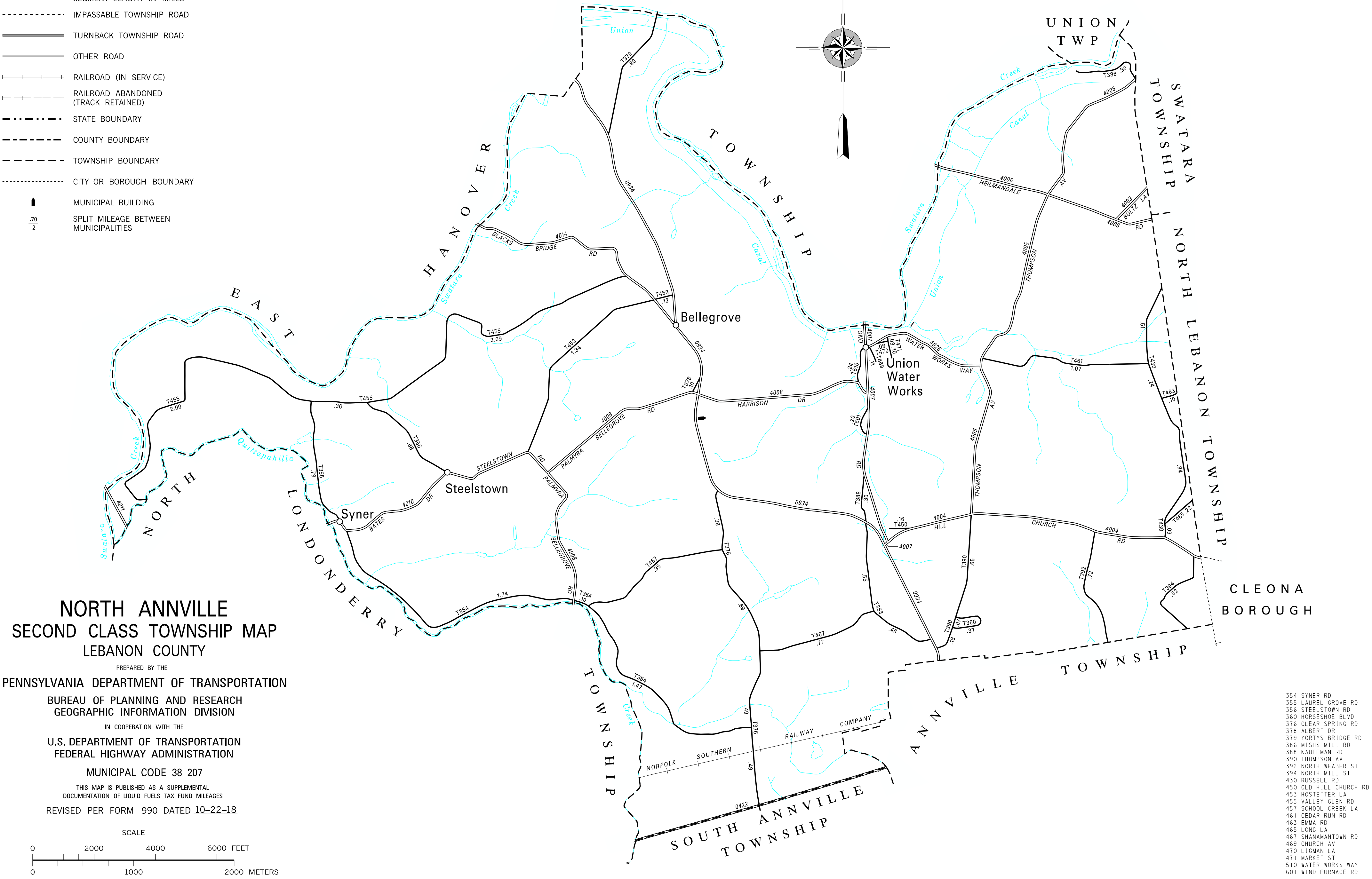
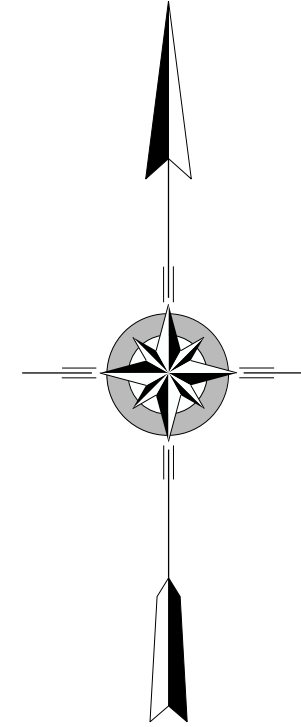
LEGEND

-  LIMITED ACCESS HIGHWAY
-  STATE ROUTE AND NUMBER
-  STATE MAINTAINED BRIDGE ON TOWNSHIP ROAD
-  TOWNSHIP ROAD, NUMBER AND SEGMENT LENGTH IN MILES
-  IMPASSABLE TOWNSHIP ROAD
-  TURNBACK TOWNSHIP ROAD
-  OTHER ROAD
-  RAILROAD (IN SERVICE)
-  RAILROAD ABANDONED (TRACK RETAINED)
-  STATE BOUNDARY
-  COUNTY BOUNDARY
-  TOWNSHIP BOUNDARY
-  CITY OR BOROUGH BOUNDARY
-  MUNICIPAL BUILDING
-  SPLIT MILEAGE BETWEEN MUNICIPALITIES

COPIES OF THIS MAP ARE AVAILABLE AT NOMINAL COST
CONTACT:

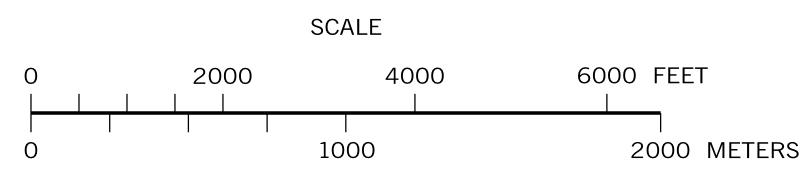
PENNSYLVANIA DEPARTMENT OF TRANSPORTATION
SALES STORE
P.O. BOX 3451
HARRISBURG, PENNSYLVANIA 17105-3451
TELEPHONE: (717)787-6746

TOTAL MILES	
Township Road System	23.66
State Highway System	21.19
Total	44.85



**NORTH ANNVILLE
SECOND CLASS TOWNSHIP MAP
LEBANON COUNTY**

PREPARED BY THE
PENNSYLVANIA DEPARTMENT OF TRANSPORTATION
BUREAU OF PLANNING AND RESEARCH
GEOGRAPHIC INFORMATION DIVISION
IN COOPERATION WITH THE
U.S. DEPARTMENT OF TRANSPORTATION
FEDERAL HIGHWAY ADMINISTRATION
MUNICIPAL CODE 38 207
THIS MAP IS PUBLISHED AS A SUPPLEMENTAL
DOCUMENTATION OF LIQUID FUELS TAX FUND MILEAGES
REVISED PER FORM 990 DATED 10-22-18



- 354 SYNER RD
- 355 LAUREL GROVE RD
- 356 STEELSTOWN RD
- 360 HORSESHOE BLVD
- 376 CLEAR SPRING RD
- 378 ALBERT DR
- 379 YORTY'S BRIDGE RD
- 386 MISHS MILL RD
- 388 KAUFFMAN RD
- 390 THOMPSON AV
- 392 NORTH WEABER ST
- 394 NORTH MILL ST
- 430 RUSSELL RD
- 450 OLD HILL CHURCH RD
- 453 HOSTETTER LA
- 455 VALLEY GLEN RD
- 457 SCHOOL CREEK LA
- 461 CEDAR RUN RD
- 463 EMMA RD
- 465 LONG LA
- 467 SHANAMANTOWN RD
- 469 CHURCH AV
- 470 LICMAN LA
- 471 MARKET ST
- 510 WATER WORKS WAY
- 601 WIND FURNACE RD